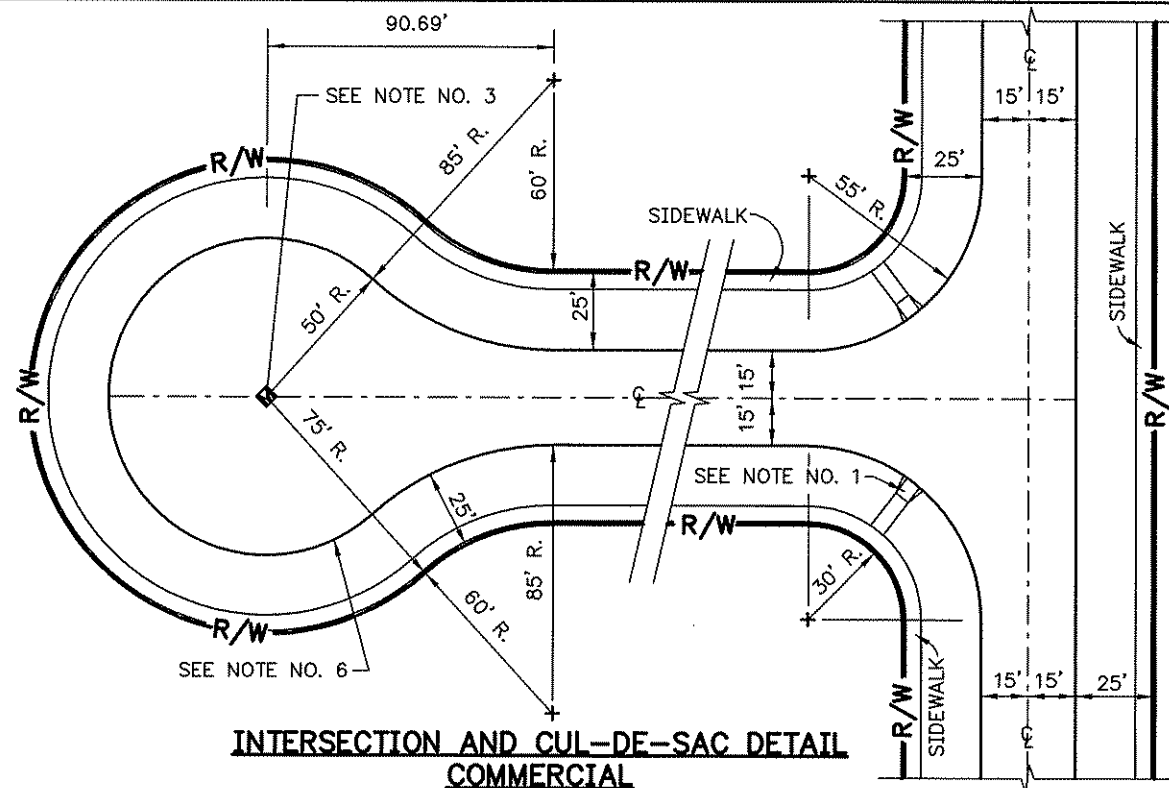
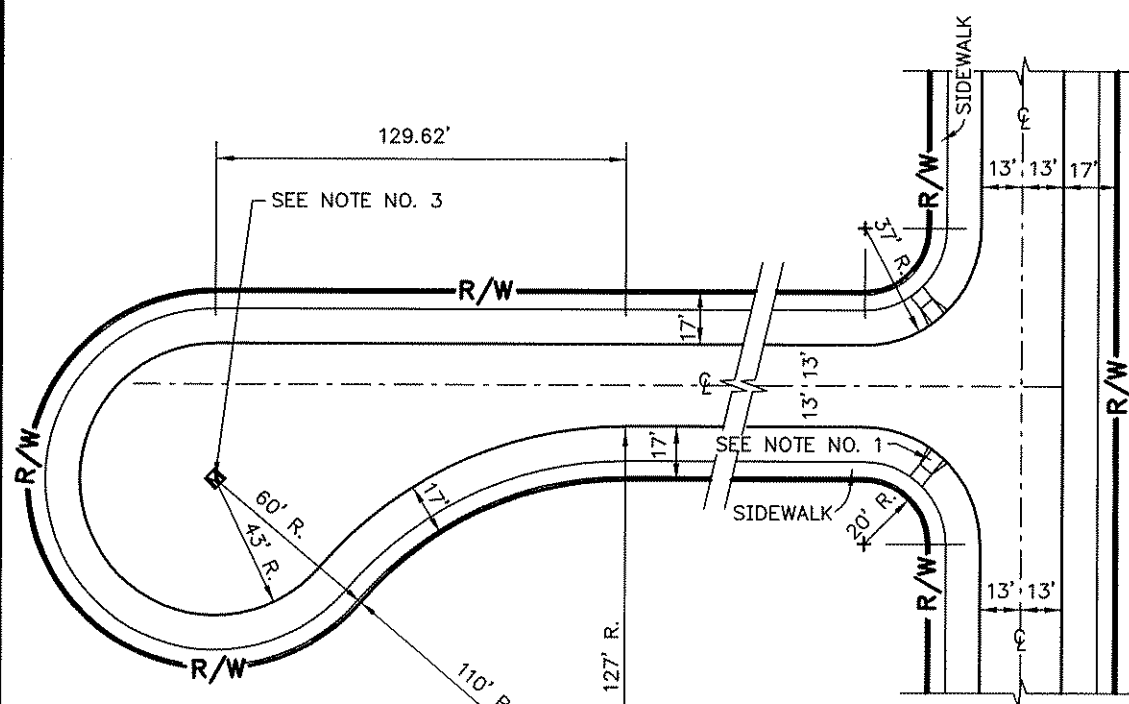


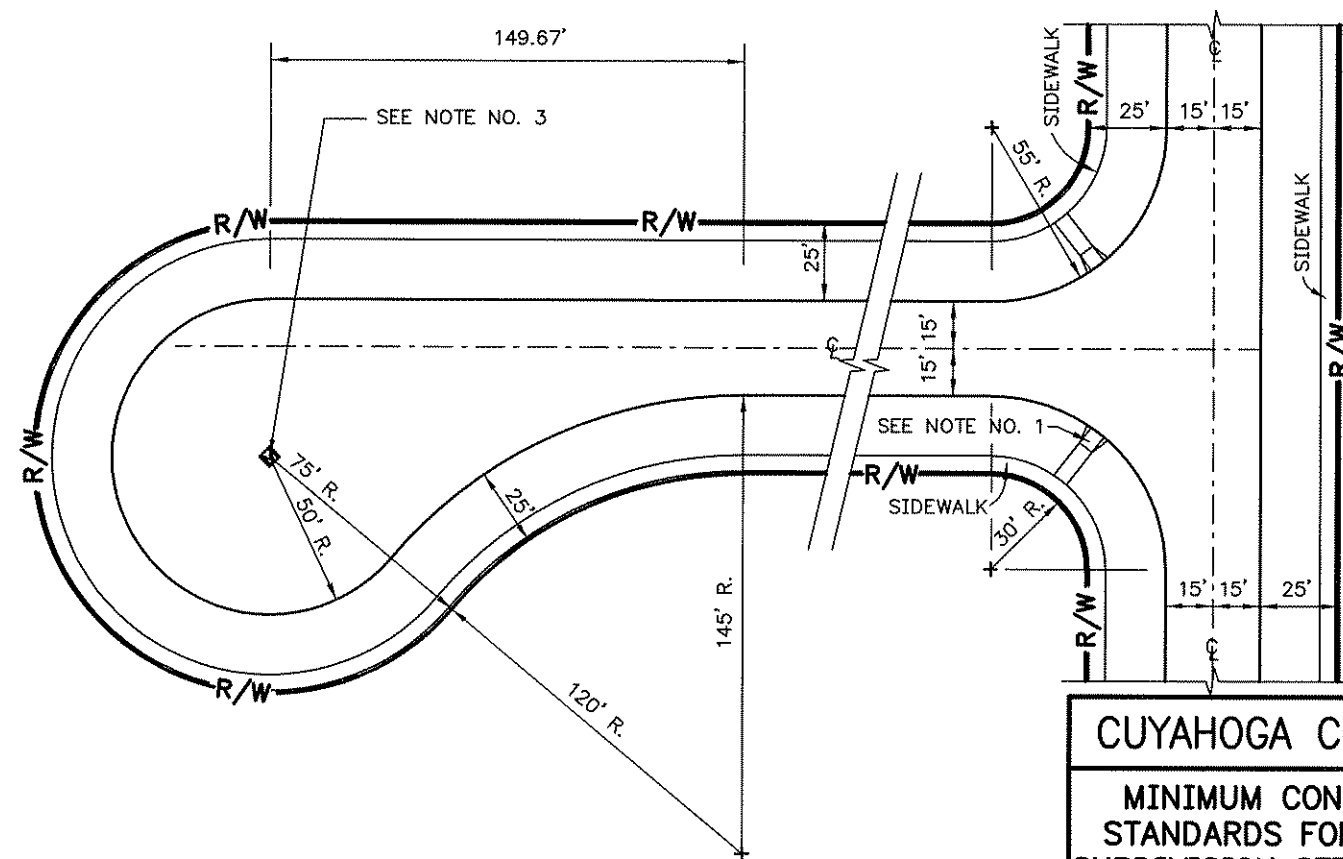
**INTERSECTION AND CUL-DE-SAC DETAIL
LOCAL RESIDENTIAL**



**INTERSECTION AND CUL-DE-SAC DETAIL
COMMERCIAL**



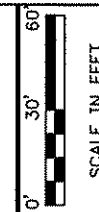
**OPTIONAL
INTERSECTION AND CUL-DE-SAC DETAIL
LOCAL RESIDENTIAL**



**OPTIONAL
INTERSECTION AND CUL-DE-SAC DETAIL
COMMERCIAL**

PAVEMENT NOTES

1. SIDEWALKS ARE TO BE EXTENDED AT INTERSECTIONS WITH PERPENDICULAR CURB RAMPS WITH 3:1 FLARED SIDES PER THE "ITEM 608-CURB RAMP, A1, AS PER PLAN" NOTE ON SHEET NO. 4 OF 4.
2. BICYCLE/PEDESTRIAN SAFE CATCH BASIN GRATES SHALL BE PROVIDED.
3. SEE "MONUMENT ASSEMBLIES" PLAN NOTE ON SHEET NO. 4 OF 4.
4. PAVEMENT SHOWN/DIMENSIONED TO BACK OF CURB.



PAVEMENT DETAILS

CUYAHOGA COUNTY ENGINEER

**MINIMUM CONSTRUCTION
STANDARDS FOR TOWNSHIP
SUBDIVISION STREETS (LOCAL)
TYPE FLEXIBLE PAVEMENT**

DATE
01-12-04
12-05-05
08-28-07
10-10-08

**STANDARD
CONSTRUCTION
DRAWING** **DWG. NO.
2 OF 4**

