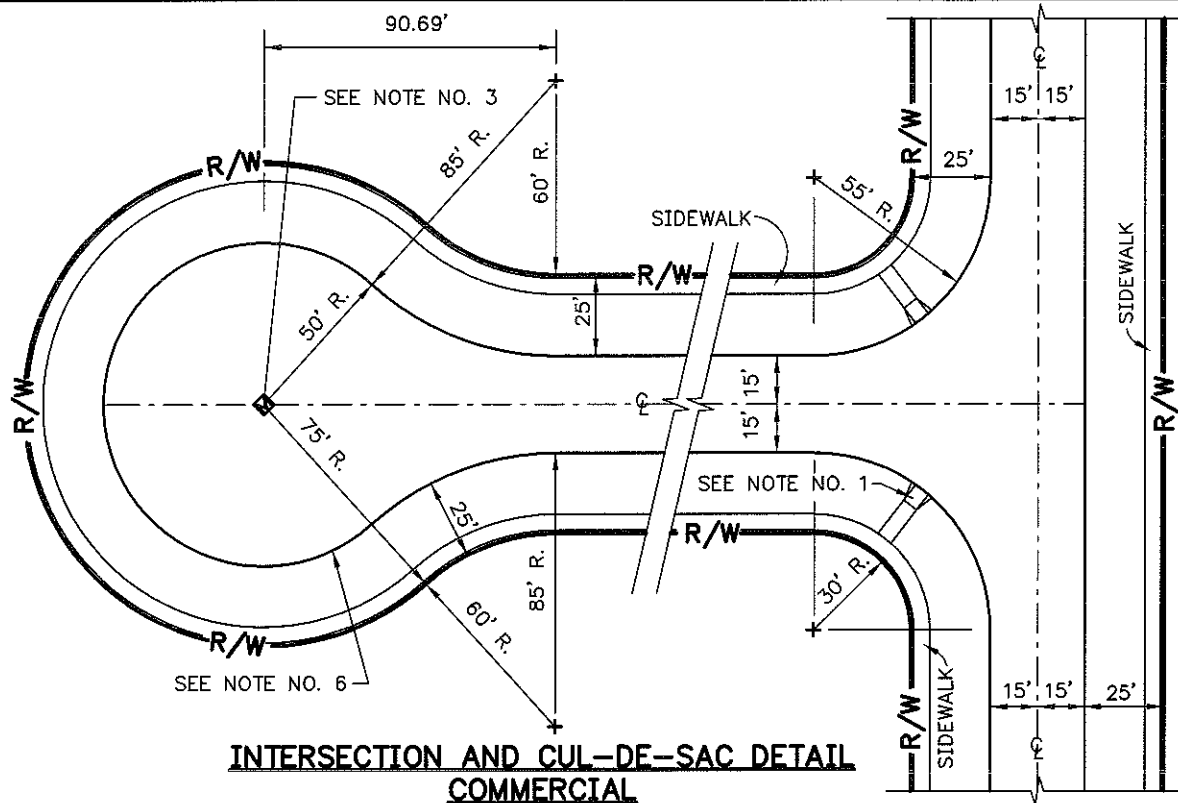
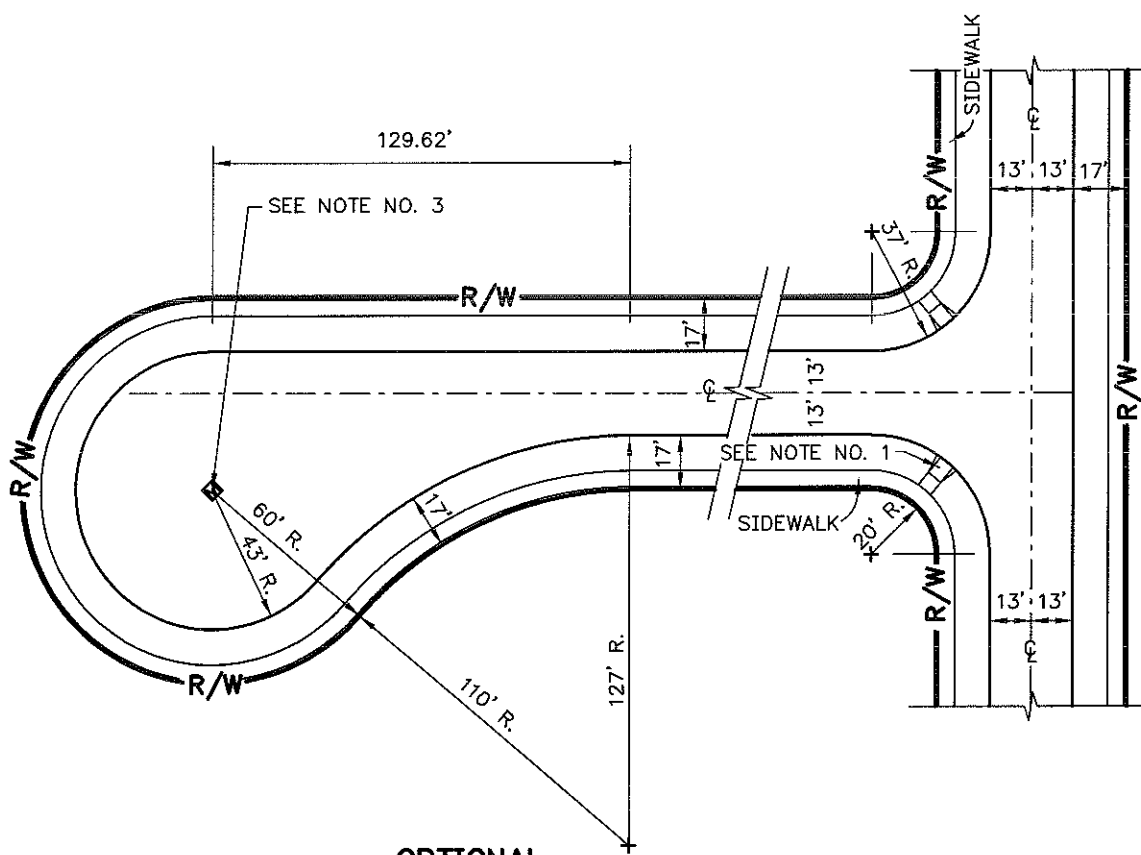


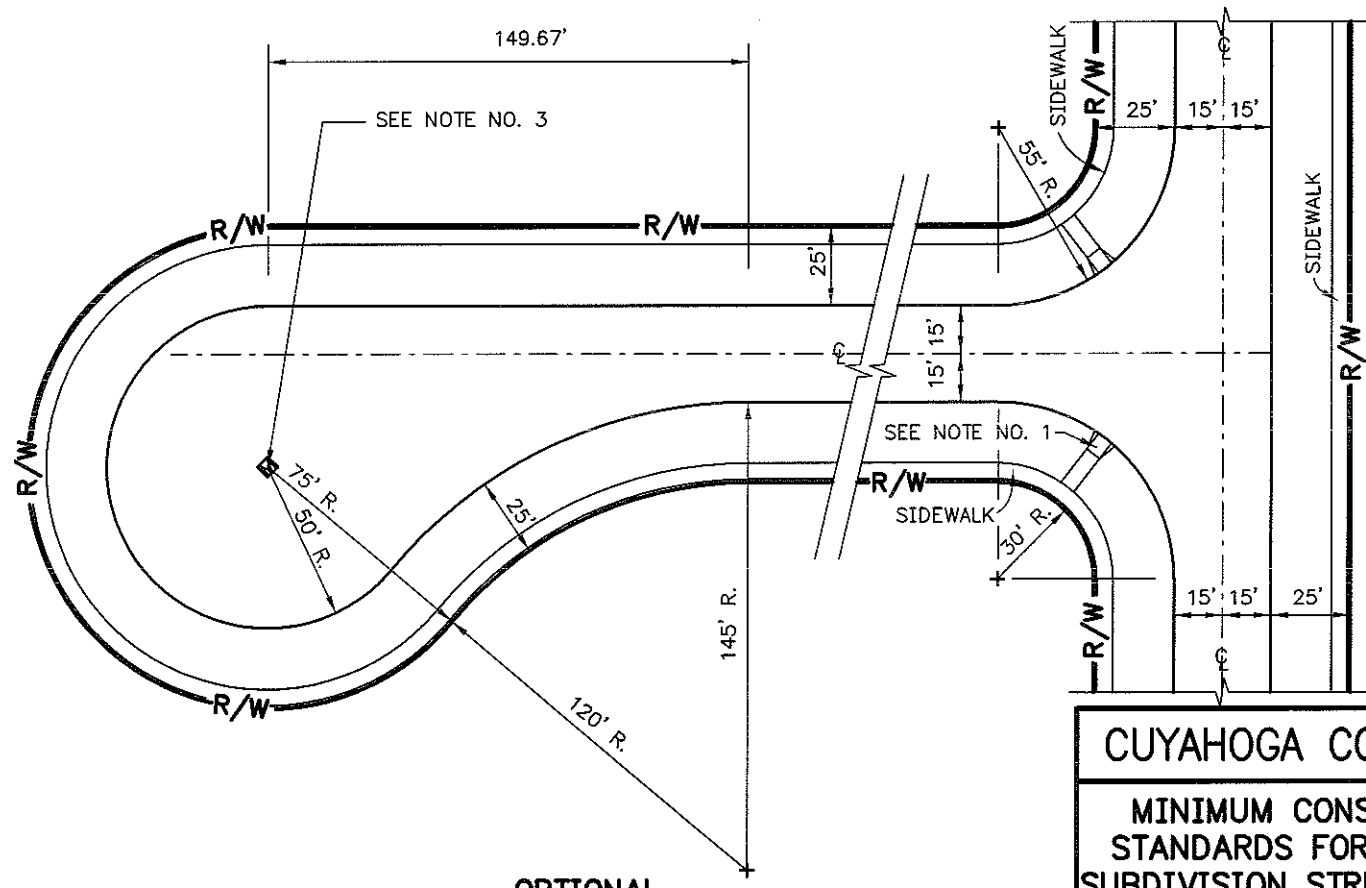
**INTERSECTION AND CUL-DE-SAC DETAIL
LOCAL RESIDENTIAL**



**INTERSECTION AND CUL-DE-SAC DETAIL
COMMERCIAL**



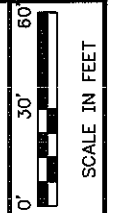
**OPTIONAL
INTERSECTION AND CUL-DE-SAC DETAIL
LOCAL RESIDENTIAL**



**OPTIONAL
INTERSECTION AND CUL-DE-SAC DETAIL
COMMERCIAL**

PAVEMENT NOTES

1. SIDEWALKS ARE TO BE EXTENDED AT INTERSECTIONS WITH PERPENDICULAR CURB RAMPS WITH 3:1 FLARED SIDES PER THE "ITEM 608-CURB RAMP, A1, AS PER PLAN" NOTE ON SHEET NO. 4 OF 4.
2. BICYCLE/PEDESTRIAN SAFE CATCH BASIN GRATES SHALL BE PROVIDED.
3. SEE "MONUMENT ASSEMBLIES" PLAN NOTE ON SHEET NO. 4 OF 4.
4. PAVEMENT SHOWN/DIMENSIONED TO BACK OF CURB.



PAVEMENT DETAILS

CUYAHOGA COUNTY ENGINEER	
MINIMUM CONSTRUCTION STANDARDS FOR TOWNSHIP SUBDIVISION STREETS (LOCAL) TYPE FLEXIBLE PAVEMENT	DATE 01-12-04 12-05-05 08-28-07 10-10-08 08-01-09
STANDARD CONSTRUCTION DRAWING	DWG. NO. 2 OF 4

